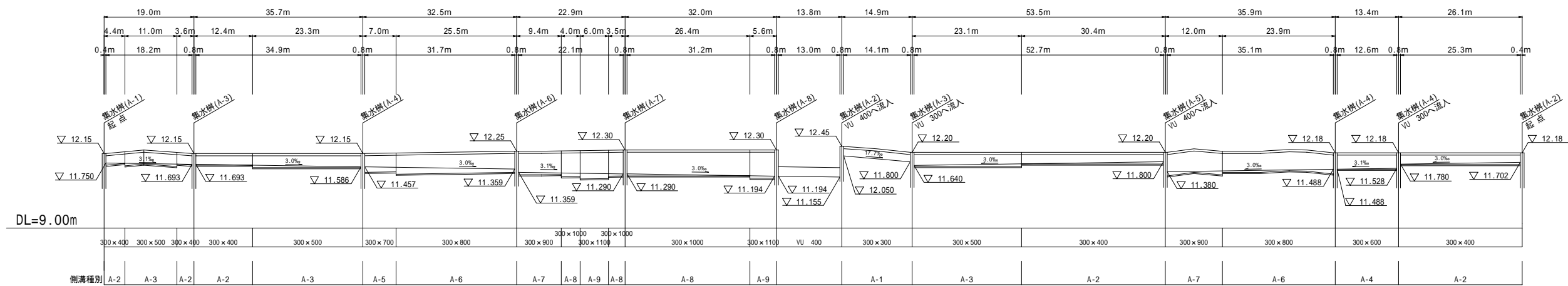
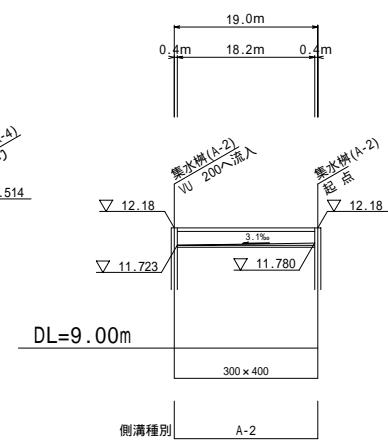
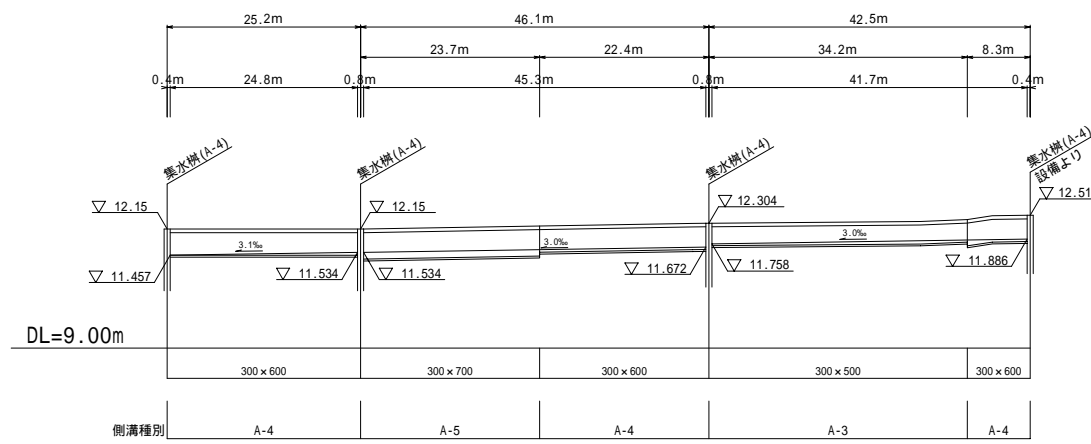
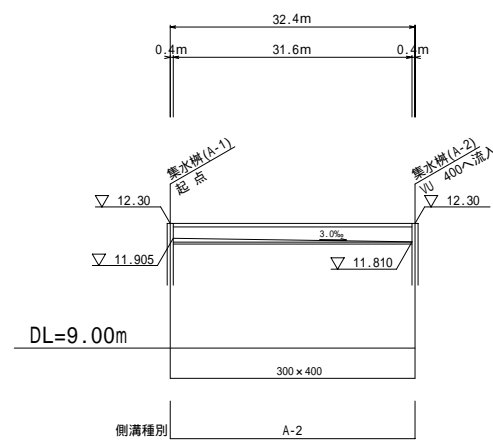
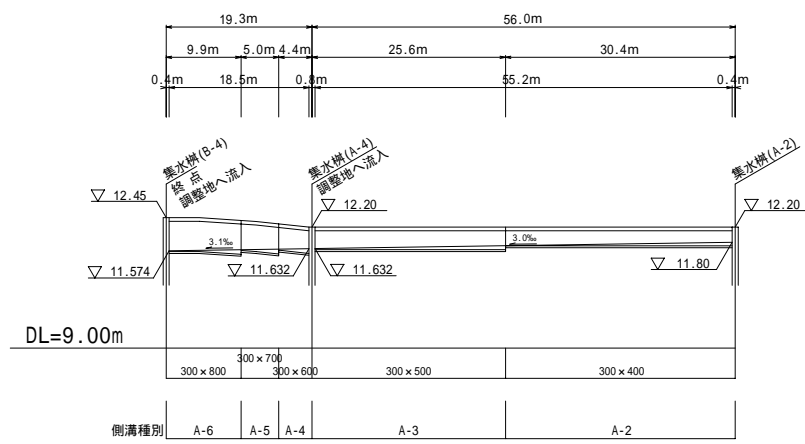
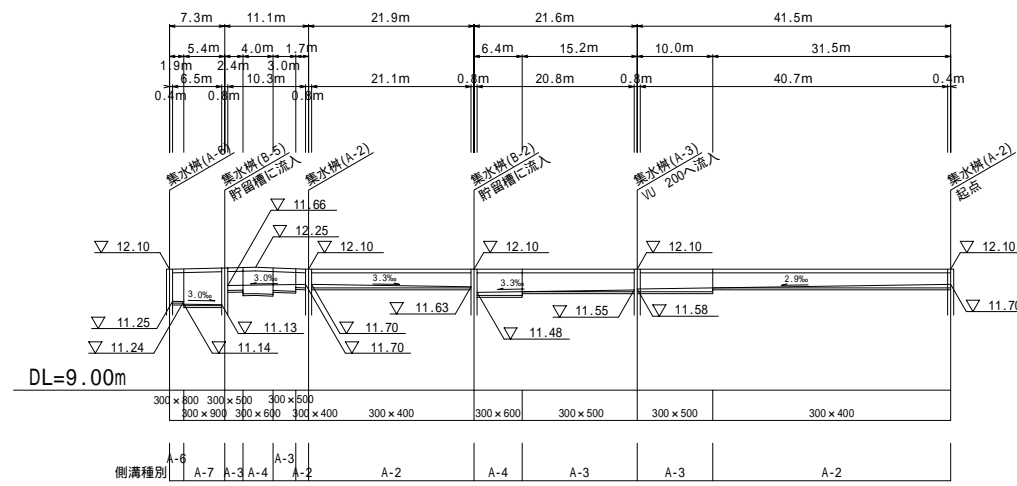
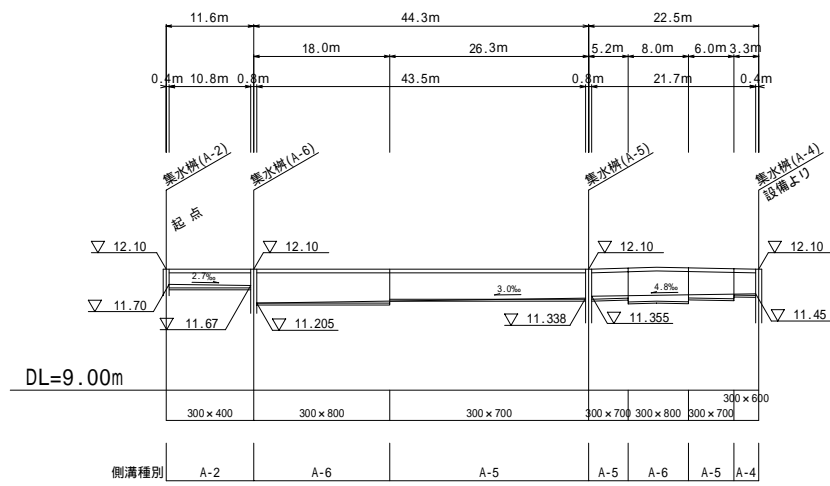


排水計画縦断面図(1) 縮尺 H=1:100 V=1:500



工事箇所			
図面名	排水施設計画縦断面図(その1)	NO.	/
製図	平成 年 月 日	縮尺	H=1:100 V=1:500
製図	設計	照査	承認